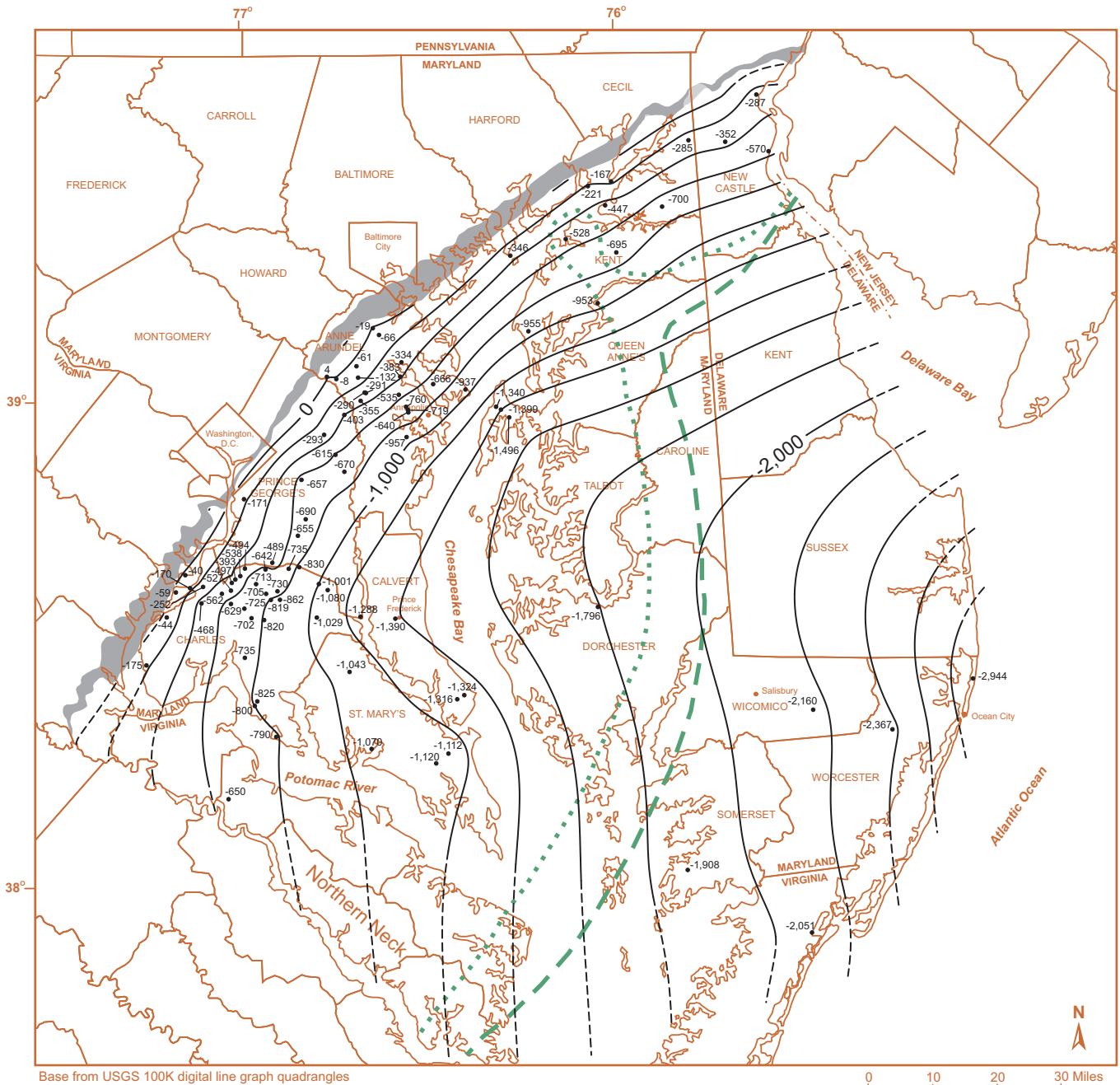








Altitude of the top of the Lower Patapsco aquifer system.



Base from USGS 100K digital line graph quadrangles

0 10 20 30 Miles

EXPLANATION

-  -2,000 - - Altitude of the top of the Lower Patapsco aquifer system. Dashed where inferred. Contour interval is 200 feet. Datum is sea level.
-  -650 Borehole--Number is altitude of the top of the Lower Patapsco aquifer system, in feet related to sea level.
-  Approximate outcrop (darker colored) and subcrop (lighter colored) of the Lower Patapsco aquifer system
-  Base of aquifer
-  Top of aquifer
-  1,000 milligram per liter isochlor line (Meisler, 1989)